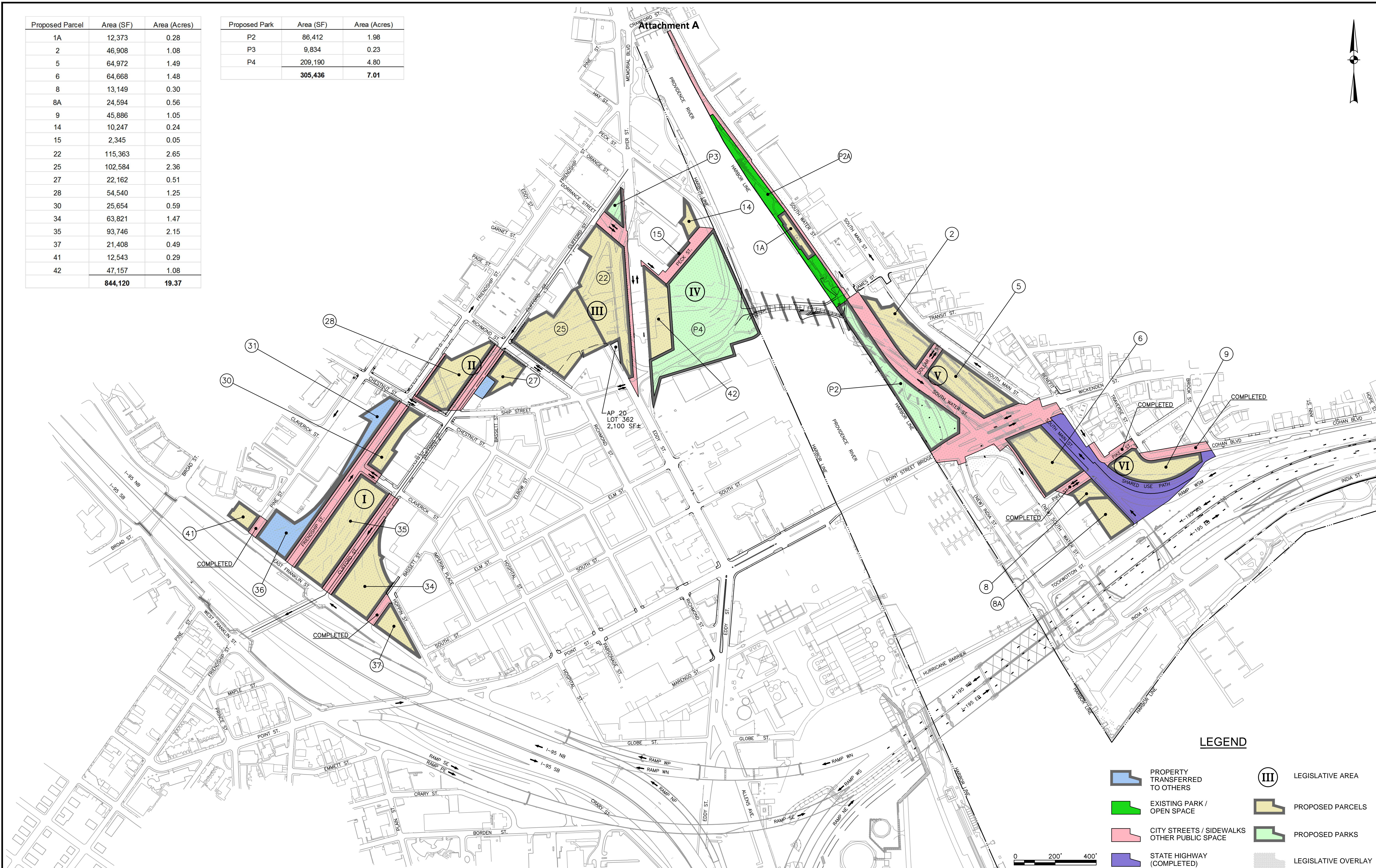



Proposed Parcel	Area (SF)	Area (Acres)
1A	12,373	0.28
2	46,908	1.08
5	64,972	1.49
6	64,668	1.48
8	13,149	0.30
8A	24,594	0.56
9	45,886	1.05
14	10,247	0.24
15	2,345	0.05
22	115,363	2.65
25	102,584	2.36
27	22,162	0.51
28	54,540	1.25
30	25,654	0.59
34	63,821	1.47
35	93,746	2.15
37	21,408	0.49
41	12,543	0.29
42	47,157	1.08
844,120	19.37	


Proposed Park	Area (SF)	Area (Acres)
P2	86,412	1.98
P3	9,834	0.23
P4	209,190	4.80
	305,436	7.01

Attachment A



LEGEND

- PROPERTY TRANSFERRED TO OTHERS
- EXISTING PARK / OPEN SPACE
- CITY STREETS / SIDEWALKS OTHER PUBLIC SPACE
- STATE HIGHWAY (COMPLETED)
- LEGISLATIVE AREA
- PROPOSED PARCELS
- PROPOSED PARKS
- LEGISLATIVE OVERLAY



RHODE ISLAND
DEPARTMENT OF TRANSPORTATION



REVISIONS		
NO.	DATE	BY
3	3/8/13	
5	5/20/13	
8	8/9/16	DF

SCALE: AS SHOWN
DESIGNED BY: DATE: 10/16/2012
CHECKED: SHEET OF

PROVIDENCE RHODE ISLAND
IMPROVEMENTS TO INTERSTATE ROUTE 195
PRELIMINARY TRANSFER PLAN FOR PROPOSED DEVELOPMENT PARCELS